










Trail Start – Mowich Lake to Dick Creek Camp, Day 1

- 2.5 Water crosses trail.  (There will be more water @ 3.3 mile.)
- 3.3 25' bridge, water. 
- 3.4 95' built up trail, & puncheon bridge. To left, good view of Gove Peak ridge. Ipsut Pass is where ridge converges with low point of Castle Peak Ridge. Just uphill of bridge, on the left when descending, is largest Alaska Cedar.
- 3.9 Footlog & horse fjord over Doe Creek. 
- 5.1 Junction with Ipsut Creek Camp trail.
- 7.0 To lower river crossing.
- 7.9 To Carbon River Camp.
- 8.0 Cataract Creek Bridge. 
- 8.2 East side of Carbon River suspension bridge.
- 10.1 Dick Creek Camp. Water. 

Day 2

- 1.1 From Dick Creek Camp, water, swift fresh stream & falls above, stepping stones across water. 
- 2.2 Moraine Park. At beginning of Park, excellent view of Mountain. Open flower meadow, large colonies of marmots. Beyond this point, trail passes through small grove, into large open, rolling meadow. The rise at east of Park, S/B a way trail at a small pond, which leads to view point overlooking Carbon Glacier
- Small pond name is Reflection Pond.
- 2.8 Sign that reads Mystic Lake 0.8. Final switchback, pretty lake that lies south of trail (can't see from trail). Leaving here, trail descends to valley in 5 switchbacks.
- 3.1 "Storybook Valley". Stream with footlog crossing. Note large rectangular cave high up on Old Desolate (to the left). Note also, Skyscraper Mt. far to east. The gap to the right is the trail crossing.
- 3.3 Mystic Lake.
- 4.0 Mystic Lake Campground. ??? Water was NOT noted in book.
- 5.0 Stream crossing via 2 one log bridges. 
- 5.2 West Fork White River Crossing. Look for cairns in this area. They don't


necessarily mark best spots to cross river.

5.5 Small stream crosses trail, avalanche area. 


6.2 View of falls across glacier.

6.5 Winthrop Creek.

6.6 Garda Falls.

6.9 Water. Streamlet crosses trail. Trail ahead open, rocky, several switchbacks, steep. 

8.3 Two 2 log bridges.

8.5 Granite Creek Camp. 17' split log crossing. Good camp on east side of creek. Water to left of trail. 

Day 3

.5 From Granite Creek Camp. Historical spot, site of early prospector cabin.



1.4 Top of Skyscraper Ridge. Great views. From here, Skyscraper is a 20-30 minute scramble. Well worth it!!!

1.8 Begin series of little bridges. Good view of Little Tahoma.

2.1 Stone bridge over running water. Shortly ahead bridge over swift fresh water. Fresh springs 20 feet to left of trail.  Glacier Peak visible to north.

2.7 Northern Loop Junction.

3.4 Frozen Lake Intersection. Elev. 6730

3.6 Sourdough Trail. This is the high road into Sunrise!

5.2 Sunrise. Burger break, soft ice cream!!!

Trail begins again due south across parking lot from front of visitors center, Hiker sign where service road (left of bldg) begins.

5.7 Sign at trail junction.

6.7 2 log bridge.

6.9 to 7.9 Lots of bridges.

8.3 White River Campground. Trail emerges by space C-21, loop D, near old ranger

cabin. At this point, look for new segment of Wonderland across the river, then,

is 1.4 miles to junction of Camp road, and Sunrise Road.