













Day 8





- 1.3 From Cougar Rock Camp, to Longmire. Cross the road, 253' erosion control steps, followed by 14' bridge. This is appx .7 from Longmire. 
- 3.1 Kautz Creek bridge, high cliff of the west wall stands to the right.
- 3.8 Pyramid Creek Camp. 
- 5.4 Devils Dream Creek.  (If no water at camp, may have to go ½ mile further to Squaw Lake.

Day 9

- 1.2 From Devils Dream, Indian Henry's log bridge, get water upstream! 
- 2.4 25' log bridge over good fresh stream. WATER SCARCE FROM HERE TO OTHER SIDE OF EMERALD RIDGE! 
- 2.7 Tahoma Creek suspension bridge, no water here.
- 3.5 Water. Switchback to right, recross same stream on a 15' puncheon bridge. Bridge is at end of short meadow. Last water for 2.5 miles! 
- 3.7 Cliffs to left about 300 ft. above trail, begin crossing of long, fairly flat stretch of moraine.
- 3.8 Switchback to left. Marmots here! Switchback to right by shady corner, look for steam puffs on Mountain.
- 4.3 Emerald Ridge. Look for goats on the moraine & on Glacier Island.
- 5.9 Water. Tiny streamlet crosses trail from left. 
- 6.6 South Puyallup Trail junction. Take 10 minutes, & follow South Fork Trail to the west for 500ft, to see "Devil's Pipe Organ."
- 8.4 Stream crosses trail by talus slope, water?? 
- 8.7 St. Andrews Park & Lake. Creek. 
- 10.2 Klapatche Park Camp. Fresh water comes from spring 250 yds. across the lake. Aurora lake no good for water! 
- From Klapatche Camp @ sunset, distant Golden Lakes look like shining gold Coins.

Day 10

- 1.1 From Klapatche Park intersection. Water, cliffs above. 
- 2.8 North Puyallup River Bridge.
- 3.0 Nice new bridge followed by rocky trail. 

- 3.8 8' bridge over stream. 
- 4.8 2 notable bridges in a row. 
- 5.6 Long puncheon trail. Huckleberries. Look for bears!
- 7.3 Look for small deep lake to left. Water. 
- 7.8 Golden Lakes Camp. Use lakes for water. 


Day 11

1.5 From sign in Sunset Park. Small pond visible on left. LAST WATER UNTIL THE


5.3 MARK! 

1.9 The "Pass", about the end of Colonnade Ridge.

After this, about 32 switchbacks to South Mowich

5.3 Water! Switchbacks followed by one 80' & one 50' bridge. 

5.7 South Mowich River. May, or may not be log crossing!

6.0 South Mowich Shelter. Water is in stream 250 ft. away. 

The first shelter, is the South Mowich Shelter, on N. side of S. Mowich. 2nd one is

the original. North Mowich shelter is on N. side of N. Mowich River.

8.0 10' bridge over dry stream bed, followed by 8 ft. bridge over stream. 

8.8 Crater Creek. This flows out of Lake Mowich. 

9.5 Spray Park trail junction.

9.7 FINISH!! Mowich Lake.